

DEPARTMENT OF ELECTION
OFFICE OF THE DISTRICT ELECTION OFFICER
PAPUM PARE DISTRICT:: YUPIA

DEO

No. EN/YPA/PS/GEN/2024 / 1693

30th September, 2025

The Chief Electoral Officer
Arunachal Pradesh
Itanagar.

Sub: Notice of Publication of list of Polling Stations-reg.


Sir,

With reference to the subject cited above, please find enclosed herewith the Notice of Publication of list of Polling Stations under 13-Itanagar/ 14-Doimukh and 15- Sagalee (ST) Assembly constituency.

This is for favour of your kind information and necessary action please.

Yours faithfully


Encl: As stated above.


(Vishakha Yadav) IAS
District Election Officer
Papum Pare District, Yupia
Arunachal Pradesh
30 September, 2025

Memo No. EN/YPA/PS/GEN/2024

Copy to:

1. Shri Kiren Rijiju, Hon'ble MP, 2-Arunachal West Parliamentary Constituency for information please.
2. Shri Techhi Kaso, Hon'ble MLA, 13-Itanagar (ST) Assembly Constituency for information please.
3. Shri Nabam Vivek, Hon'ble MLA, 14-Doimukh (ST) Assembly Constituency for information please.
4. Shri Ratu Techhi, Hon'ble MLA, 15-Sagalee (ST) Assembly Constituency for information please.
5. The Superintendent of Police, Papum Pare District, Yupia/ Itanagar/ Naharlagun for information.
6. All the EROs/AEROs, Papum Pare District for information and wide circulation.
7. The Mayor, Papum Pare District for information and wide publicity.
8. The ZPC, Papum Pare District for information and wide publicity.
9. All the Corporators, Papum Pare District for information and wide publicity.
10. All the ZPMs, Papum Pare District for information and wide publicity.
11. The District President, BJP/ INC/ PPA/ NPP/ AAP/ JDU for information and wide circulation.
12. The DIPRO, Papum Pare District, Yupia for information and wide publicity.
13. The DIO (NIC), Papum Pare District, Yupia for information and with a request to upload the notice on the district website.
14. All the BLOs/ BLO Supervisors, Papum Pare District for information and wide publicity.
15. Notice Board.
16. Office Copy.


(Vishakha Yadav) IAS
District Election Officer
Papum Pare District, Yupia
District Election Officer
Papum Pare District Yupia
Arunachal Pradesh



DEPARTMENT OF ELECTION
OFFICE OF THE DISTRICT ELECTION OFFICER
PAPUM PARE DISTRICT:: YUPIA

DEO


No. EN/YPA/PS/GEN/2024 / १८६९

30th September, 2025

ANNEXURE-VI

NOTICE FOR PUBLICATION OF LIST OF POLLING STATION

In pursuance of the provisions of the sections 25 of the Representation of the People Act, 1951, I, **Vishakha Yadav (IAS)**, District Election Officer of Papum Pare District in the State of Arunachal Pradesh hereby provide for **13-Itanagar(ST) Assembly Constituency** with the previous approval of the Election Commission vide letter No. **64/ARUN/ 2025/NES-II Dated New Delhi, the 29th September 2025**, the polling stations specified in the appended list for the polling areas or groups of voters noted against each.


(Vishakha Yadav) IAS
District Election Officer
Papum Pare District, Yupia
District Election Officer
Papum Pare District Yupia
(Arunachal Pradesh)

Place: Yupia


Date: 30/09/2025

List of Polling Station for **13-Itanagar (ST) Assembly Constituency** comprised within **2-Arunachal-West Parliamentary Constituency**.

Sl. No.	Locality Of Polling Station	Building in which it will be Located	Polling Area	Whether for all voters or men or women only
1.	P-Sector	Govt. Sec School Building (East Side) P-Sector, Itanagar	1. A-Sector 2. Rajniwas	All
2.	0-Point Tinali	Vidyut Bhawan, Itanagar	0-Point Tinali bazar area/ CE Office Complex/ Adi Bosti/ Shiv Mandir/ Donyi Polo Road point	All
3.	P-Sector	Govt. Sec. School Building (West Side) P-Sector, Itanagar	1.B-Sector 2.0-Point Tinali/ Nyokum Lapang/ T.T Plant/ 6km NH-52(A)	All
4.	P-Sector	PCCF Office Building (East Side) Itanagar	P-Sector (East Side)	Men Only
5.	P-Sector	DFO Social Forestry Office Building, Itanagar	P-Sector (A-Sector)	Women Only
6.	P-Sector	PCCF Office Building (West Side) Itanagar	P-Sector (West Side)	All

4

7.	C-Sector	Commissioner Tax and Excise Office Building, C-Sector, Itanagar	1. Bank Tinali 2. C-Sector II 3. Petrol Pump area	Men Only
8.	C-Sector	Commissioner Tax and Excise Office New Building, C-Sector, Itanagar	1. Bank Tinali 2. C-Sector II 3. Petrol Pump area	Women Only
9.	C-Sector	Govt. Upper Primary School, C-Sector, Itanagar (Room No.1)	C-Sector Bazar area	All
10.	C-Sector	Govt. Upper Primary School, C-Sector, Itanagar (Room No. 2)	C-Sector	All
11.	Donyi Polo Vidhya Bhawan Complex	Donyi Polo Vidhya Bhawan School Building	Donyi Polo Vidya Bhawan complex	All
12.	E-Sector	Govt. Upper Primary School, ESS Sector (East Side)	E-Sector/ ESS Sector	All
13.	E-Sector	Govt. Upper Primary School, ESS Sector (West Side)	E-Sector	All
14.	D-Sector	Govt. Middle School Building, D-Sector, Itanagar	D-Sector/ Doordarshan Colony, Postal Colony	All
15.	D-Sector	Office Building Executive Engineer (PWD) Division-III Itanagar	D-Sector Colony	All
16.	F-Sector	Central Library Office Building, Itanagar	F-Sector Colony	All
17.	G-Extension	Director (Disaster Management) Office Building, Itanagar	G-Extension/ SP Office area/ Akash deep area	Men Only
18.	G-Extension	Director (Land Management) Office Building, Itanagar	G-Extension/ SP Office area/ Akash deep area	Women Only
19.	G-Sector Bus Stand	Station Superintendent (APSTS) Office Building (East side) Itanagar	APST Complex/ Bazar area	All
20.	G-Sector	Station Superintendent (APSTS) Office	APST Complex/ Bazar area	All



 District Election Officer
 Papum para District Yupia
 (Arunachal Pradesh)

		Building (West side) Itanagar		
21.	Senki Park	Office Building Executive Engineer (PWD) Division IV, Senki Park, Itanagar	PWD Division-IV office complex/ Senki Park	All
22.	H-Sector	Govt. Hr. Sec. School Arunadaya Building (East Side) Itanagar	H-Sector	All
23.	H-Sector	Govt. Hr. Sec. School Arunadaya Building (West Side) Itanagar	R.K. Mission Complex	All
24.	Chandranagar	Govt. Primary School, Industrial Colony, Chandranagar, Itanagar	Chnadrnagar Bazar/ Power House	All
25.	Chandranagar	Govt. Secondary School building, Police Colony, Chandranagar (Room 1)	Police Colony	All
26.	Chandranagar	Chief Engineer (WRD) Office Building, Vivek Vihar, Itanagar	Vivek Vihar	All
27.	Lobi	Govt. Middle School Building, Lobi	Senki View/ Lobi/ Daria	All
28.	Niti Vihar	Govt. Middle School, Niti Vihar (Room 1)	Niti Vihar	All
29.	Mowb-II	Govt. Middle School Building,- Mowb-II (East)	Mowb-II Eastern	All
30.	Mowb-II	Govt. Middle School Building,- Mowb-II (West)	Mowb-II Western	All
31.	Bat Village	Govt. Primary School Building, Bat	Bat Village	All
32.	Ganga Village	Govt. Higher Secondary School Building (East Side), Ganga	1. GSI Colony 2. Ganga Village	All
33.	Ganga Village	Govt. Higher Secondary School Building (West Side), Ganga	1. Ganga Block I & Block II 2. Chimi Village	All
34.	Gohpur Tinali	KV, Gohpur (East Side)	Gohpur Tinali Area	All

35.	Gohpur Tinali	KV, Gohpur (West Side)	1. APFC Colony I 2. APFC Colony II	All
36.	Jollang Village	Govt. Middle School Building, Jollang	1. Jollang I 2. Jollang II 3. Dat Village	All
37.	Chimpu Village	Govt. Sec. School Building, Chimpu	Chimpu AAP Bn Colony	Men Only
38.	Chimpu Village	Govt. Sec. School New Building, Chimpu	Chimpu AAP Bn Colony	Women Only
39.	Tarajuli Village	Forest Range Office, Tarajuli	Tarajuli Village/ Forest Range Office Complex	All
40.	Nirjuli	Govt. ME School Building (Class Room I) Nirjuli	Veterinary Office Comple (Eastern)	All
41.	Nirjuli	Govt. ME School Building (Class Room V) Nirjuli	Veterinary Office Complex (Western)	All
42.	Nirjuli	Govt. Sec. School Building, Nirjuli (Class VIII Room)	Veterinary Office South Complex	Men Only
43.	Nirjuli	Govt. Sec. School Building, Nirjuli (Class X Room)	Veterinary Office South Complex	Women Only
44.	Nirjuli	KV NERIST (Class V Room)	NERIST Complex	Men Only
45.	Nirjuli	KV NERIST (Class VII Room)	NERIST Complex	Women Only
46.	Model Village	Govt. Higher Sec. School, Kankar Nala	1. Model Village	All
47.	Borum	Govt. ME School Building, Borum	1. Borum 2. Sood 3. Tarajuli	All
48.	Hostalam	Govt. Primary School Building, Hostalam	Hostalam	All
49.	Old Secretariat	Community Hall, Directorate of Arts and Culture (East Side)	1. Old Secretariat/ Dokum Colony (Near Police Station)	All
50.	E-Sector	Office of the EE, PWD (East Side)	E-Sector (Eastern)	All
51.	E-Sector	Office of the EE, PWD (West Side)	E-Sector (Western)	All
52.	A-Sector	SE (Power) Office Building (East Side)	A-Sector/ Petrol Pump area	All
53.	A-Sector	SE (Power) Office Building (West Side)	Industrial Area	All


 District Election Officer
 Papum pare District Yupia
 (Arunachal Pradesh)

54.	B-Sector	Govt. Primary School Building, Rakap Colony, Naharlagun	B-Sector/ Market Area	All
55.	G-Sector	Govt. Middle School (East Side)	F-Sector	All
56.	G-Sector	Govt. Middle School (West Side)	G-Sector	All
57.	Forest Colony (G-Sector)	Dy. Chief Wildlife Warden Office Building (East Side)	Forest Colony (G-Sector)	All
58.	Damsite	Govt. Primary School Building, Damsite	Damsite	All
59.	G-Extension	Dy. Chief Wildlife Warden Office Building (West Side)	G-Extension	All
60.	Polo Colony	Govt. Hr. Sec. School Building, Polo Colony (East Side)	Polo Colony/ TPT Colony	All
61.	Polo Colony	Govt. Hr. Sec. School Building, Polo Colony (West Side)	Co-Op Apex Bank Colony/ Scouts & Guides complex	All
62.	D-Sector	Govt. Middle School, D-Sector (Class VI Room)	D-Sector	Men Only
63.	D-Sector	Govt. Middle School, D-Sector (Class VIII Room)	D-Sector	Women Only
64.	Barapani	Govt. Middle School Barapani (Spun Pipe Co.) Class-II Room	Barapani Bazar	Men Only
65.	Barapani	Govt. Middle School Barapani (Spun Pipe Co.) Class-V Room	Barapani Bazar	Women Only
66.	C-Sector	Central School Building, Naharlagun, C-Sector (East Side)	C-Sector	All
67.	C-Sector	Central School Building, Naharlagun, C-Sector (West Side)	Barapani Bazar and Veterinary Complex	All
68.	Papu Hill	Superintending Engineer (PWD) Office Building, Papu Hill (East Side)	Papu Hill	All
69.	Papu Hill	Superintending Engineer (PWD) Office Building,	Papu Hill	All


District Election Officer
Papum para District Yupia
(Arunachal Pradesh)

		Papu Hill (West Side)		
70.	Papu Village	Govt. Primary School Building, Papu Village-II	Papu Nallah/ Papu Village	All
71.	Papu Nallah	Govt. Upper Primary School, Papu Nallah (East Side)	Papu Nallah/ Papu Village	All
72.	Pachin Colony	Govt. Sec. School Pachin Colony	Pachin Colony	All
73.	C-Sector	Govt. Upper Primary School, C-Sector, Itanagar (RoomNo.3)	C-Sector	All
74.	IG Park	Govt. Upper Primary School, IG Park, Itanagar	Forest Park Area	All
75.	Chandranagar	Govt. Secondary School building, Police Colony, Chandranagar RoomNo.2)	1. D.N. College 2. Vivek Vihar 3. Chandranagar Bazaar	All
76.	Niti Vihar	Govt. Middle School, NitiVihar (RoomNo.2)	Niti Vihar	All
77.	Lekhi Village	Govt. Upper Primary School, Lekhi	Lekhi Village	All
78.	B-Sector	Community Hall, Directorate of Art & Culture (West Block)	Old Secretariat/ Dokum Colony near Police Station	All
79.	A-Sector	Office Building of the DD, Industries,(West Side), Naharlagun	A-Sector Area	All
80.	Pappu Nallah	Govt. Middle School, PapuNallah (West Side)	Pappu Nallah/ Pappu Village	All


Place: Yupia

Date: 30/09/2025



(Vishakha Yadav) IAS
District Election Officer
Papum Pare District, Yupia

District Election Officer
Papum pare District Yupia
(Aparajit Pradhan)



DEPARTMENT OF ELECTION
OFFICE OF THE DISTRICT ELECTION OFFICER
PAPUM PARE DISTRICT:: YUPIA

DEO

No. EN/PA/PS/GEN/2024 /1690

30th September, 2025

ANNEXURE-VI

NOTICE FOR PUBLICATION OF LIST OF POLLING STATION

In pursuance of the provisions of the sections 25 of the Representation of the People Act, 1951, I, **Vishakha Yadav (IAS)**, District Election Officer of Papum Pare District in the State of Arunachal Pradesh hereby provide for **14-Doimukh(ST) Assembly Constituency** with the previous approval of the Election Commission vide letter No. **64/ARUN/ 2025/NES-II Dated New Delhi, the 29th September 2025**, the polling stations specified in the appended list for the polling areas or groups of voters noted against each.

(Vishakha Yadav) IAS
District Election Officer
Papum Pare District, Yupia

Place: Yupia


Date: 30/09/2025

**District Election Officer
Papum Pare District Yupia
(Arunachal Pradesh)**

List of Polling Station for **14-Doimukh(ST) Assembly Constituency** comprised within **02-Arunachal-West Parliamentary Constituency**.

Sl. No.	Locality Of Polling Station	Building in which it will be Located	Polling Area	Whether for all voters or men or women only
1.	Banderdewa	Community hall bldg. at B/dewa (East Side)	1-B/dewa (East Side)	All
2.	Banderdewa	Govt. Higher Secondary School, Banderdewa.	1-B/dewa, (West Side)	All
3.	Karsingsa	Govt. Pry. School building, Karsingsa II	1-Karsingsa	All
4.	Karsingsa	Dobum Govt. Pry. School Bldg. (West Side)	1-Karsingsa	All
5.	Gumto	Pry.School Bldg at Gumto	1-Gumto-I 2-Gumto-II	All
6.	Emchi	Pry. School Bldg. at Emchi	1-Emchi	All
7.	Rajiv Gandhi University	Govt. Sec.School bldg University Campus	1-Rajiv Gandhi University	All
8.	Midpu	Govt. Sec. School, Mani Building	1. Mani 2. Chiputa 3. Lekha	All

9.	Tikdo	Tigdo Pry. School Bldg.	1-Tigdo 2-Yupia	All
10.	Sopo	Sopo Pry.School Bldg	1-Rose 2-Sopo 3-Lakhi/Jampa	All
11.	Dengka	Govt.Pry.School bldg, Dengka	1-Dengka 2-Bogali	All
12.	Doimukh	Govt. H.S School, Ramsa building, Room No 9	1-B-Sector 2-C-Sector	All
13.	Doimukh	Govt. H.S School, Ramsa building, Room No 5	1-B-Sector 2-C-Sector	All
14.	Doimukh	Doimukh HSS Auditorium (West Side)	1-Amba 2-Rono	All
15.	Doimukhh	Doimukh Anchal Samity Bldg.	1-A-Sector	All
16.	NEEPCO Colony	KG School NEEPCO Campus colony	1-NEEPCO Colony	All
17.	Jote	Jote School bldg	1-Lower Jote 2-Rakap 3-Dorpa 4-Upper Jote 5-Kampo 6-Jollang 7-Jumi	All
18.	Poma	Poma School bldg	1-Poma 2-Gungu 3-Rillo 4-Moin 5-Poma RWD Colony 6-Khamir	All
19.	Basarnalo	Basarnalo School Bldg	1-Basarnalo 2-Bam 3-Yadeng 4-Lengdung 5-Indrajuli 6-Kenabu 7-Upper Rupung 8-Byate 9-Dulane 10-Mabiaso 11-Lower Rupung 12-Basar Nallo 13-Tadar Boding 14- New Kanebung 15- Basar Nalo-II	All
20.	Tapiaso	Tapiaso School Bldg	1.Rushi 2.Palap	All


 District Election Officer
 Papum para District Yupia
 (Arunachal Pradesh)

			3.Loa 4.Tapiaso 5.Tapiaso-II 6.Nyoing	
21.	Habia	Habia School Bldg	1.Habia Dawaso	All
22.	Taraso	Taraso Lower Primary Bldg	1 Upper Taraso 2.Taraso-II 3.Lower Taraso 4.Tullumso 5.Jullang 6.Aniya Hapa 7.Taraso Karbi 8.Radaso 9.Tassumso 10.Meteka-II	All
23.	Pempla	Pempla L.P.School Bldg	1.Ramghat 2.Kochubabi 3.Pempla 4.Ramghat Dolung 5.Samukjuli	All
24.	Daria Bill	Primary School Bldg at Daria Bill	1.Town bill 2.Daria Bill 3.Upper Bormai 4.Lower Bormai 5.Middle Bormai 6.Gaiporing	All
25.	Tengabari	Tengabari Middle school Bldg	1.Lenka 2.Diphu 3.Tengabari 4.Sodh Hapa 5.Chehaso 6.Mob 7.Teli Tea Estate	All
26.	Balijan	Aruna Mahila Mandal Hall, Balijan	1.Daflagarh Forest 2.Balijan Admin Centre	All
27.	Balijan	Govt Hr.Sec School Bldg, Balijan	1.Lower Balijan Nyishi 2.Upper Tubung 3.Upper Balijan 4.Gai New 5.Lower Tubung 6.Balijan Karbi	All
28.	Sonajuli	United Phul NEFA Seed Farm, Sonajuli	1.Durpang Nyishi 2.Sonajuli Nyishi 3.Sonujuli	All
29.	Pichola	Pichola School Office Bldg	1.Garubandha forest 2.Pichola Nyishi 3.Pichola Saw Mill	All
30.	Chessa	Chessa Pry.School Bldg	1.Chessa 2.Chessa Nyishi	All


 District Election Officer
 Papum Para District Yupia
 (Anjanchal Pradesh)

			3.Vana Vigyan Kendra 4.Chakma block No.8 5.Chakma block No.9	
31.	Kokila	Kokila M.E School Bldg	1.Kokila 2.Kokila Staff Colony 3.Chakma Block-1 4.Chamka Block-6 5.Chamka Block-3 6.Chakma Block-2	All
32.	Hollongi Nishi	Govt. Middle School, Patila.	1.Hollongi Nyishi 2.Hollongi Karbi 3.Hollongi Patila 4.Chakma Block - 5 5.Chakam Block - 10	All
33.	Kimin	Subansiri Stadium, Kimin	1.Kimin HQ 2.Boda	All
34.	Kimin	Govt. H.S School, Kimin	1.Durpa-I 2.Durpa-II 3.Lora -I 4.Lora-II	All
35.	Kimin	Multi-purpose Cultural Complex Bldg, Kimin	1.Kimin -II Kudh 2.Model Village	All
36.	Kimin	Inspection Banglow Bldg	1.Kimin 2.Kimin-III Deep Village	All
37.	Belo	Belo Pry School Bldg	1.Buka 2.Belo-I 3.Belo-II	All
38.	Kakoi	Kakoi Pry School Bldg	1.Kakoi 2.Lower Jumi	All
39.	Dirga-Dafla	Temporary Structure at Dirga Dafla	1.Boristum 2.Dirga Dafla forest 3.Boginadi Forest	All
40.	Upper Jumi	Upper Jumi Pry School Bldg	1.Upper Jumi-I 2.Upper Jumi-II 3.Komasiki 4.Tadar Hapa	All
41.	Upper Sher	Upper Sher L.P School Bldg	1.Lower Sher 2.Upper Sher 3.Sele Village 4.Tanio Happa	All
42.	Lichi	Pry School Bldg at Lichi	1.Lichi-I 2.Lichi-II 3.Per Lichi	All


 District Election Officer
 Papum para District Yupia
 (Arunachal Pradesh)

			4.Bumchi Bumte	
43.	Karsingsa	Govt. Secondary School, Karsingsa	1. Karsingsa	All
44.	Doimukh	Govt. College, Doimukh	1. Midpu-I 2. Midpu-II 3. Nonpu 4. 10-Mile	All

Date: Date: 30/09/2025

Place: Yupia



(Vishakha Yadav) IAS
District Election Officer
Papum Pare District, Yupia

District Election Officer
Papum Pare District Yupia
(Arunachal Pradesh)



DEPARTMENT OF ELECTION
OFFICE OF THE DISTRICT ELECTION OFFICER
PAPUM PARE DISTRICT:: YUPIA

DEO

NO. SN/YPA/PS/GEN/2024 / 1691


30th September, 2025

ANNEXURE-VI

NOTICE FOR PUBLICATION OF LIST OF POLLING STATION

In pursuance of the provisions of the sections 25 of the Representation of the People Act, 1951, I, **Vishakha Yadav (IAS)**, District Election Officer of Papum Pare District in the State of Arunachal Pradesh hereby provide for **15-Sagalee(ST) Assembly Constituency** with the previous approval of the Election Commission vide letter No. **64/ARUN/ 2025/NES-II Dated New Delhi, the 29th September 2025**, the polling stations specified in the appended list for the polling areas or groups of voters noted against each.

Place: Yupia
Date: 30/09/2025


(Vishakha Yadav) IAS
District Election Officer
Papum Pare District, Yupia
District Election Officer
Papum Pare District Yupia
(Arunachal Pradesh)


List of Polling Station for **15-Sagalee(ST) Assembly Constituency** comprised within **2-Arunachal-West Parliamentary Constituency**.

Sl. No.	Locality Of Polling Station	Building in which it will be Located	Polling Area	Whether for all voters or men or women only
1.	Sagalee	Govt. H.S. School, Sagalee	Sagalee Township	All
2.	Sagalee	Govt. M.E. School, Sagalee	1. Khemlee 2. Yallang 3. Pang 4. Rate 5. Bokoriang	All
3.	Chumbang	Govt. Pry. School, Chumbang	1. Chumbang 2. Joha 3. Ngudang	All
4.	Tani Hapa	Govt. M.E.School, Tanihappa	1. Sengring 2. Tani - Hapa	All
5.	Rach Tabio	Govt. Pry. School, Rach Tabio	1. Rach Tabio 2. Rach 3. D. P. M. School.	All
6.	Humd	Govt. M.E. School, Humd	1. Longchung 2. Gotupu 3. Lower Gai 4. Khyate 5. Gai School	All
7.	Upper Gai	Govt. Pry. School, Upper Gai	1. Upper Gai 2. Sala	All

8.	Nimte	Govt. Secondary School, Nimte	1. Nimte 2. Rigo 3. Dev. 4. Meb 5. Jote	All
9.	Langfer Tinali	Govt. Community School Langfer Tinali	1. Langfer - I 2. Langfer -II 3. Balapu -I 4. Balapu -II 5. Sengrik	All
10.	Karoi	Govt. M.E. School, Karoi	1. Karoi 2. Yapso	All
11.	Pareng	Govt. Residential School, Pareng	1. Pareng - I 2. Pareng -II 3. Pareng -III	All
12.	Totpu	Govt. Residential School, Totpu	1. Totpu - I 2. Totpu -II 3. Yaya 4. Tar 5. Quante	All
13.	Seema	Govt. I.V. School, Seema	1. Seema-I 2. Seema -II 3. Gungtung 4. Taw	All
14.	Apop	Govt. Pry. School, Apop Sango	1. Apop 2. Apop -Sango	All
15.	Leporiang	Govt. Secondary School, Leporiang	1. Leporiang 2. Jarjee 3. Rassing 4. Langrok	All
16.	Tabio	Govt. Pry. School, Tabio	1. Tabio	All
17.	Sango	Govt. Co-Residential School, Pape Sango	1. Sango – I 2. Sango –II 3. Sango –III	All
18.	Leporiang	Govt. RWD I.B Leporiang	1. Raik 2. Hote	All
19.	Rachi	Govt. Pry. School, Rachi	1. Rachi – I 2. Rachi –II 3. Rachi – III	All
20.	Longte - Tapo	Govt. M.E. School, Longte – Tapo	1. Dedolo 2. Lengdeng 3. Langdang 4. Hojoriangpa 5. Longte –Tapo	All
21.	Bobia	Govt. Middle School, Bobia	1. Bobia – I 2. Bobia –II 3. Rupung 4. Hinso	All
22.	Laptap	Govt. M.E. School, Laptap	1. Laptap 2. Tashi	All
23.	Toru	Govt. Sec. School, Toru	1. Toru	All


 District Election Officer
 Papum para District Yupia
 (Arunachal Pradesh)

			2. Mowra.	
24.	Kheel	I.V. Bulding, Kheel	1. Kheel 2. Ceram 3. 19-Mille 4. Kheel -II 5. Chillo	AP
25.	Moporo	Govt. Pry. School, Moporo	1. Moporo	AP
26.	Satang	Govt. Pry. School, Satang	1. Satang 2. Habla	AP
27.	Ompuli	Govt. M.E. School, Ompuli	1. Ompuli 2. Pepsol 3. Mumtung 4. Kunglo 5. Depo 6. Tamang 7. Sengri 8. Sangkang	All
28.	Dakthe - Hoj	Govt. Pry. School, Dakthe- Hoj	1. Yabhi 2. Yayee 3. Hoj 4. Lukshin 5. Patang 6. Techer 7. Goya	All
29.	Pilla	Govt. M.E. School, Pilla	1. Pilla - I 2. Pilla- II 3. Pilla-III 4. Nakar	All
30.	Sarch - Gai	Govt. I.V. School, Sarch-Gai	1. Sarch - Gai 2. Mate	All
31.	Sil Sango	Govt. Middle School, Sil Sango	1. Sil Sango 2. Nyopang 3. Arung 4. Rugo	All
32.	Nargang	Govt. IV School, Nargang	1. Nargang 2. Maching 3. Jajing-Tapo 4. Demiseram 5. Gari 6. Lamte 7. Tagik	All
33.	Pan	Govt. Pry. School, Pan	1. Pan 2. Tacha 3. Kusuk -I 4. Kusuk -II	All
34.	Sakiang	Govt. Sec. School, Sakiang	1. Sakiang 2. Lengik 3. Lekang	All


District Election Officer
Popum para District Yupia
(Arunachal Pradesh)

			4. Pacho 5. Pinte	
35.	Mengio	Govt. M.E. School, Mengio	1. Mengio 2. Riogio - I 3. Kumrung 4. Pami 5. Hayang. 6. Sotung 7. Bong	All
36.	Kullung	Govt. IV School, Kullung	1. Kullung 2. Tapo 3. Paga 4. Kidding	All
37.	Pech-Hoj	Govt. Pry. School, Pech	1. Upper Pech 2. Lower Pech 3. Pech-Hoj 4. Chakiaso 5. Amso 6. Sichar 7. Tad	All

Date: 30/09/2025

Place: Yupia



(Vishakha Yadav) IAS
District Election Officer
Papum Pare District, Yupia

District Election Officer
Papum Pare District Yupia
(Arunachal Pradesh)